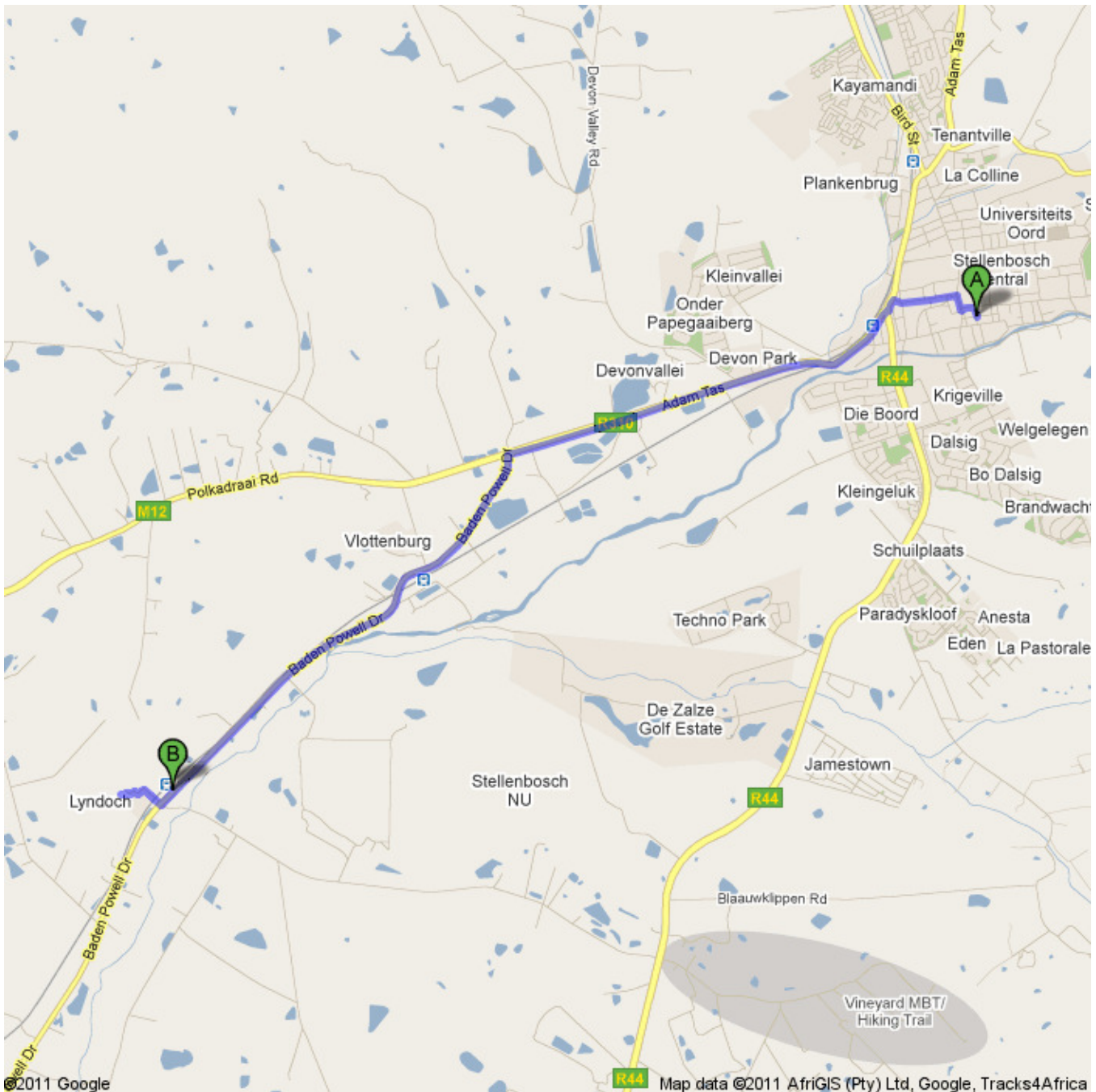





Directions to Lynedoch, Baden Powell, South Africa
11.9 km – about 16 mins

Save trees. Go green!
Download Google Maps on your phone at google.com/gmm



 Church St, Stellenbosch, South Africa

1. Head **north** on **Andringa Rd** toward **Plein St** go 110 m
total 110 m



2. Take the 1st left onto **Plein St** go 120 m
total 230 m

3. At the roundabout, take the **2nd** exit onto **Mill St** go 170 m
total 400 m

4. At the roundabout, take the **1st** exit onto **Alexander Rd** go 700 m
About 2 mins total 1.1 km



5. Turn left at **Adam Tas/R44** go 120 m
total 1.2 km



6. Turn right at **Adam Tas** go 20 m
total 1.2 km



7. Turn left at the 1st cross street to stay on **Adam Tas** go 3.9 km
About 4 mins total 5.1 km

8. Continue onto **Polkadraai Rd/R310** go 350 m
total 5.5 km



9. Turn left at **Baden Powell Dr/R310** go 5.2 km
Continue to follow Baden Powell Dr
About 5 mins total 10.7 km




10. Turn right About 2 mins go 550 m
total 11.2 km



11. Make a U-turn About 1 min go 500 m
total 11.7 km



12. Turn left at **Baden Powell Dr** go 180 m
Destination will be on the left total 11.9 km

 Lynedoch, Baden Powell, South Africa

These directions are for planning purposes only. You may find that construction projects, traffic, weather, or other events may cause conditions to differ from the map results, and you should plan your route accordingly. You must obey all signs or notices regarding your route.

Map data ©2011 AfriGIS (Pty) Ltd, Google, Tracks4Africa

Directions weren't right? Please find your route on maps.google.com and click "Report a problem" at the bottom left.